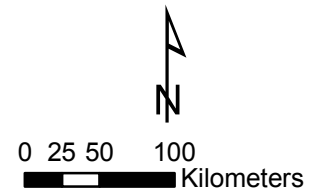
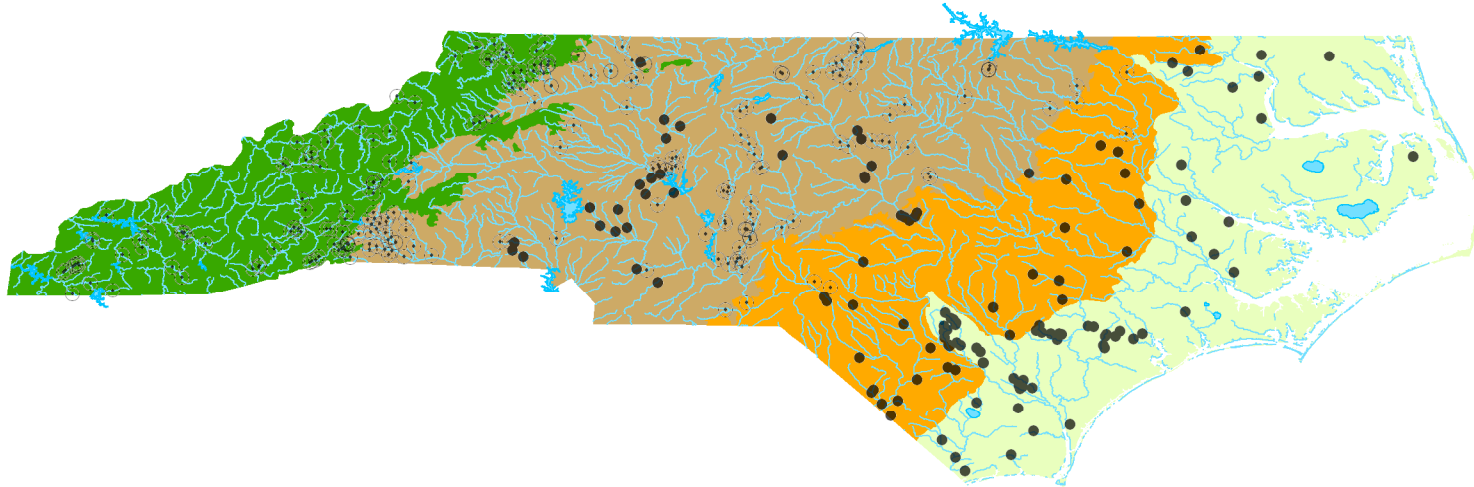


North Carolina Distribution of *Ferrisia fragilis*, *Ferrisia rivularis*




Legend





Scientific Name

- *Ferrisia fragilis*
- *Ferrisia rivularis*

Hydrology

-  Lakes
-  Streams

North Carolina Level III EcoRegions

-  Blue Ridge
-  Middle Atlantic Coastal Plain
-  Piedmont
-  Southeastern Plains

Data Sources:

Snail Localities

The Freshwater Gastropods of North Carolina
Robert T. Dillon, Jr., Brian T. Watson, and Timothy W. Stewart
<http://www.cofc.edu/~dillonr/FWGNC/>

Ecoregions

U.S. Environmental Protection Agency. 2003.
Level III Ecoregions of the Continental United States, Map M-1 (revision of Omernik, 1987).
U.S. Environmental Protection Agency, National Health and
Environmental Effects Research Laboratory, Corvallis, OR
<ftp://ftp.epa.gov/wed/ecoregions/nc/>

Hydrology

U.S. EPA Reach File Version 1.0 (RF1) for the Conterminous United States
<http://www.epa.gov/nsdi/projects/rf1.htm>

Projection: GCS North American Datum 1927

GIS Consultant: James D. Florian, Jr. Ph.D.

